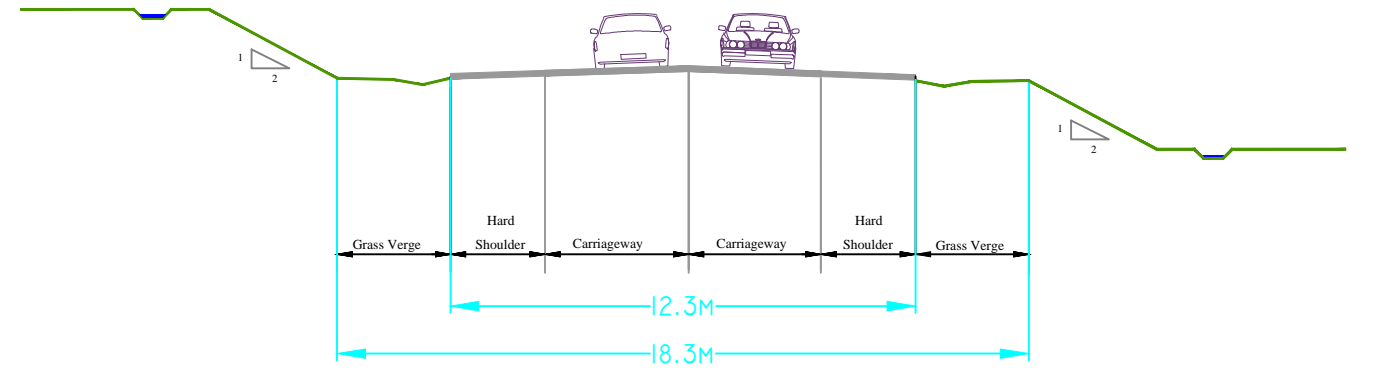



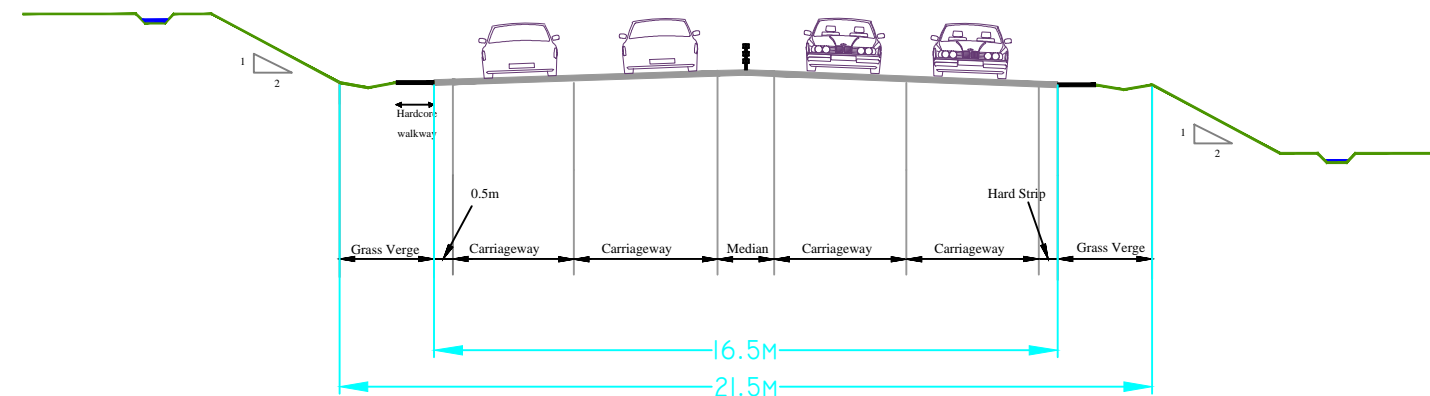
STANDARD SINGLE CARRIAGEWAY CROSS SECTION




STANDARD SINGLE CARRIAGEWAY CROSS SECTION



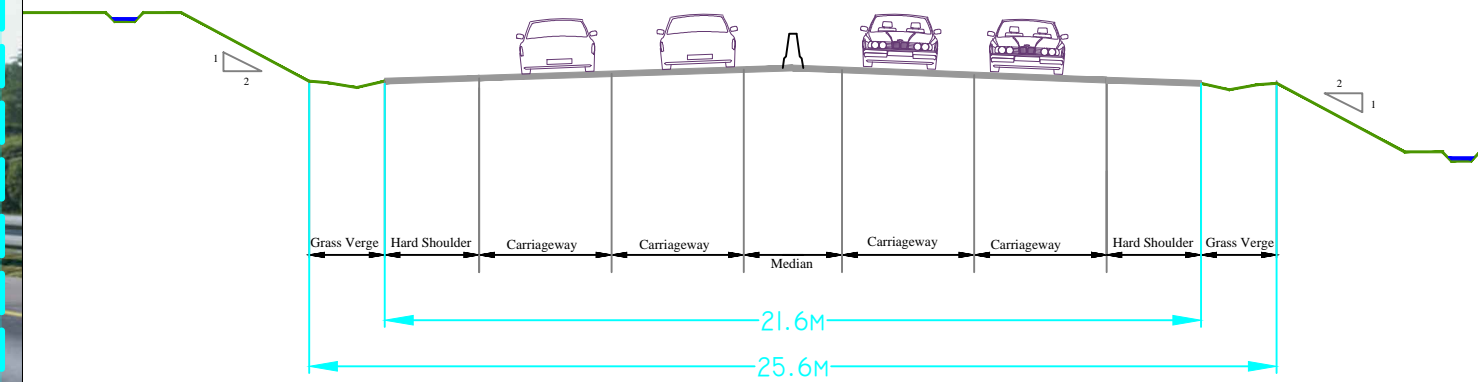
TYPE 2 DUAL CARRIAGEWAY CROSS SECTION



TYPE 2 DUAL CARRIAGEWAY CROSS SECTION



STANDARD (TYPE 1) DUAL CARRIAGEWAY CROSS SECTION



STANDARD (TYPE 1) DUAL CARRIAGEWAY CROSS SECTION

Legend

Note: Barrier types are illustrated for indicative purposes only and may differ to the final form.

Photo Montages by D3D



Yellow transparency indicates the total cross sectional width of the Type 2 Dual Carriageway;



Orange transparency indicates the total cross sectional width of the Standard Single Carriageway;



Cyan transparency indicates the total cross sectional width of the Standard (Type 1) Dual Carriageway;



National Road Design Department
Sligo County Council
Business Centre, Market Yard, Sligo, Ireland
Tel: 071 91-11975;
e-mail: fmeehan@sligococo.ie

| Date | By | Revision |
|------|----|----------|
| | | |
| | | |
| | | |
| | | |
| | | |
| | | |
| | | |

| | | |
|---|-----------------------|----------------------|
| Project N4 Collooney to Castlebaldwin Proposed Road Development | | |
| Title Alternative Mainline Cross Section Comparisons | | |
| Scales (@A3) NTS | Date December 2013 | Job No. SO/01/150 |
| Drawn FM | Checked FM | Approved AS |

Figure No.:
Fig.: 3.3